



unesco

Intergovernmental
Oceanographic
Commission



 unesco

IOWave25

5.a. Thailand Report from National Workshop

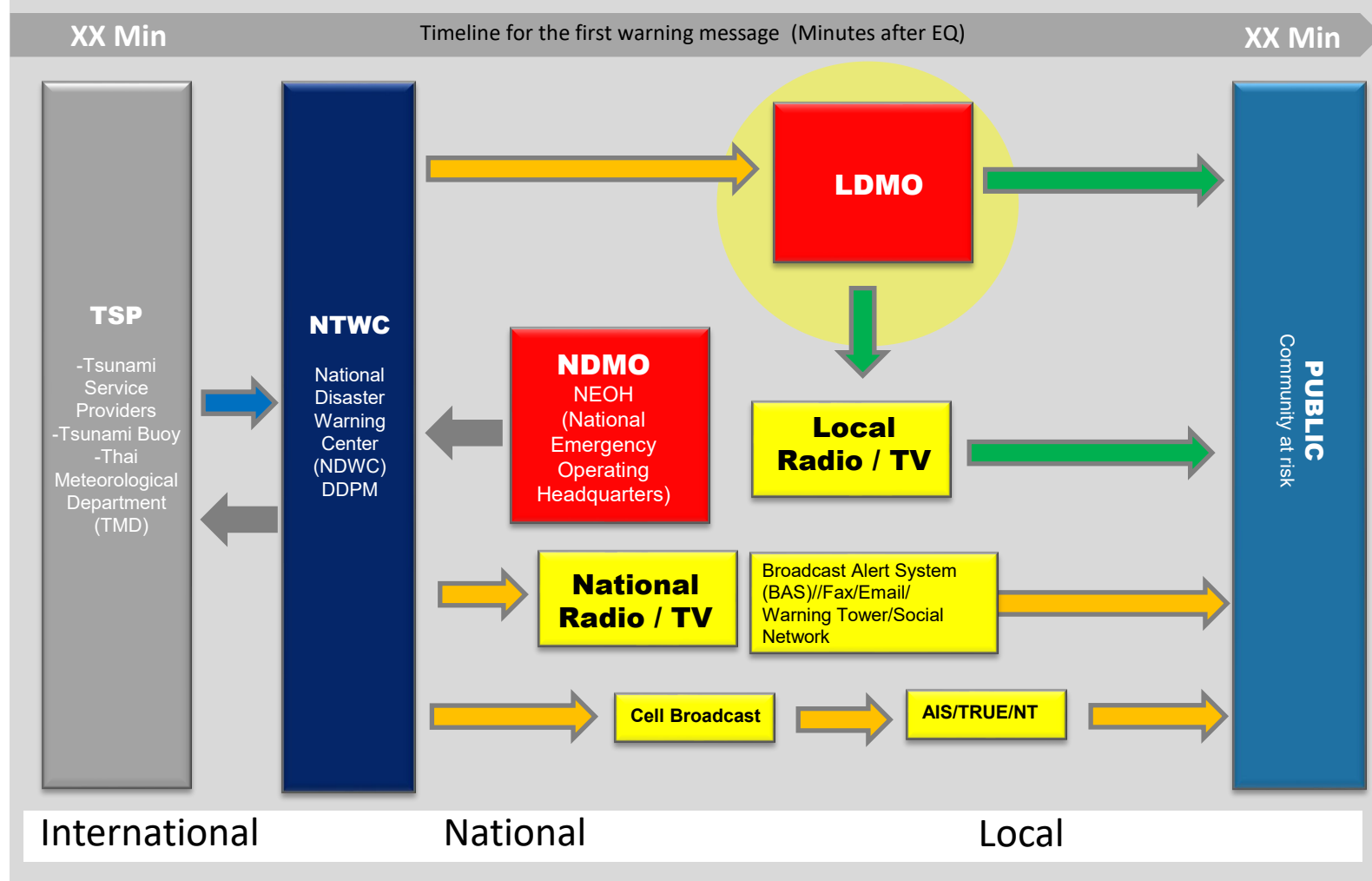
ACM Sommeuk Swatleuk
National Disaster Warning Center
wds.ndwc.go.th

National Tsunami Warning Chain Status Update



unesco
Intergovernmental
Oceanographic
Commission

1. Receives data from TSP, Thai Meteorological Department, and Tsunami Buoys from NDWC
2. The National Emergency Operating Headquarters (NEMO) is responsible for incident command, including supporting relief efforts and providing guidance to populations in at-risk areas.
3. Enhance warning channels such as Broadcast Alert System (BAS)/ Cell Broadcast/Fax/Email/ Warning Tower/Social Network to provide more comprehensive public alerts.



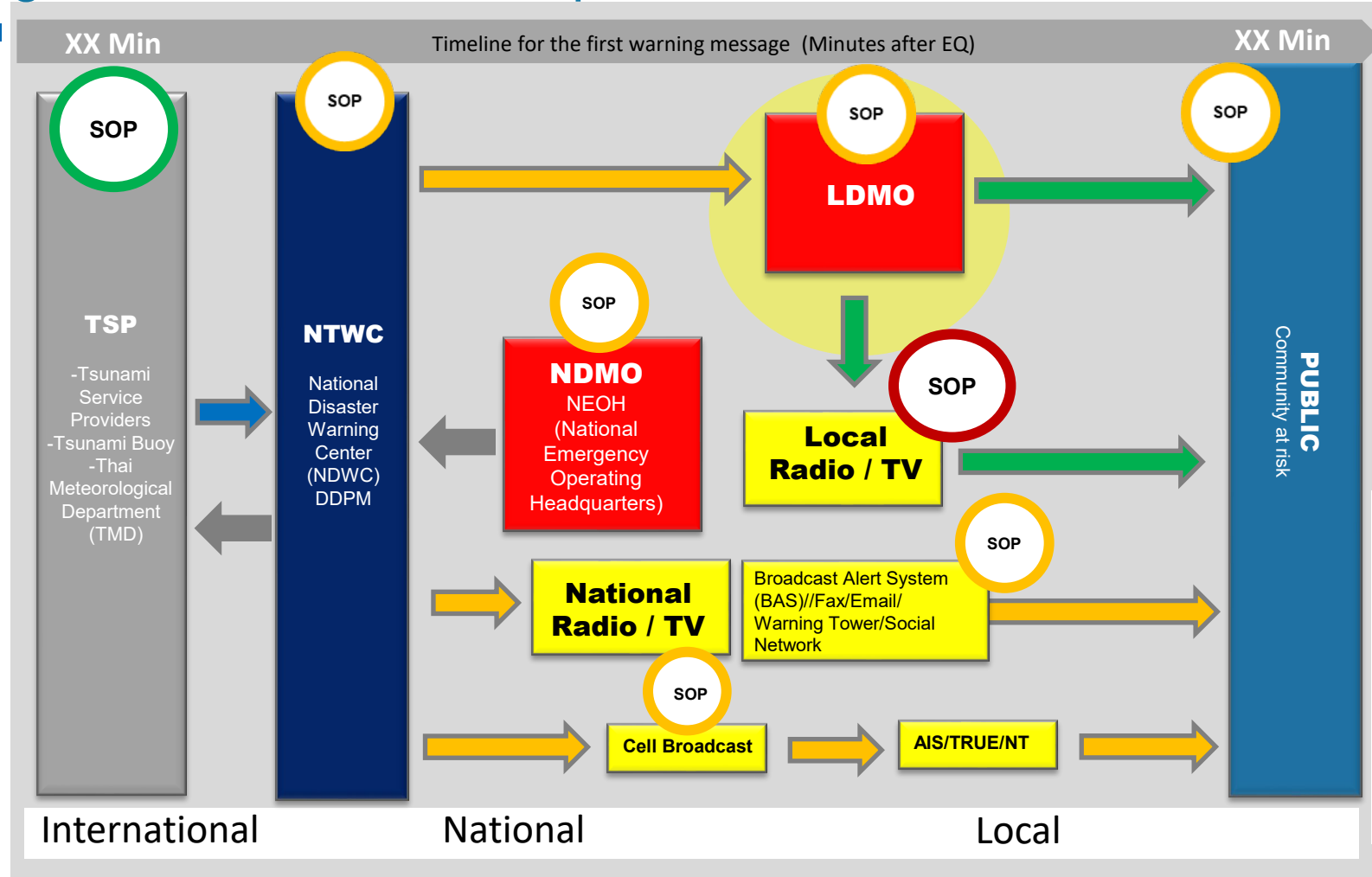
→ Information
 → Warning
 → Warning and Advice
 → Official call for evacuation
 → Feed Back
 Agency responsible to decide on official call for evacuation

Thailand
DD/MM/YYYY

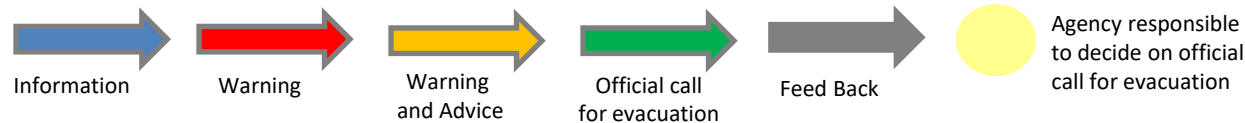


Standard Operating Procedure Status Report

Standard Operating Procedures (SOPs) are under revision to ensure compliance with current working criteria.



Colour code	Definition
	Existing SOP
	Existing SOP to be improved
	SOP not yet existing



Issues for follow-up and future work

1. The One Map platform has been developing This platform will help Disaster Management one picture scenario.
2. Standard Operating Procedures are being revised to ensure effective practical application.
3. Thailand is trying to implement Disaster Management Plan of National - Province – local level to Tsunami Ready Program.
4. Revise Tsunami Program from WinIIB to <https://tsunami.disaster.go.th/> .

Exercise IOWave25 Plans

Modify as appropriate.

- Scenarios: Sunda Trench (Thursday 25 September 2025)
- Exercise types: Tabletop exercise
- Key players: Related Tsunami Management bureau in Department of Disaster Prevention and Mitigation.
- Evacuation: Names of communities evacuating and approximate number of people (if known)

World Tsunami Awareness Day 2025 Plans



unesco

Intergovernmental
Oceanographic
Commission

Modify as appropriate.

- Activity Plan
- Link WTAD and IOWave25



unesco

Intergovernmental
Oceanographic
Commission

THANK YOU



unesco

IOWave25